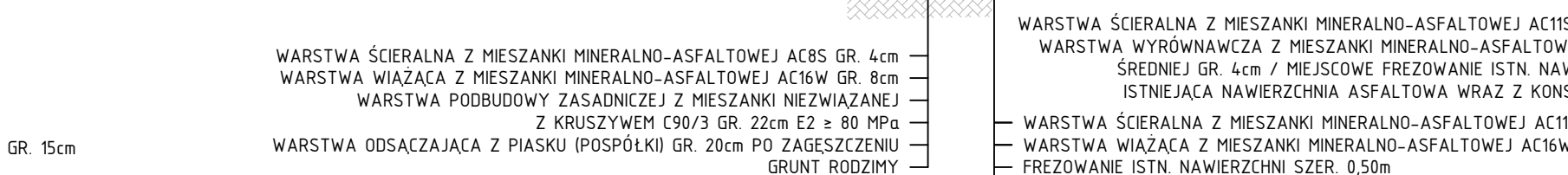


KM 0+009,00 DO KM 0+045,00



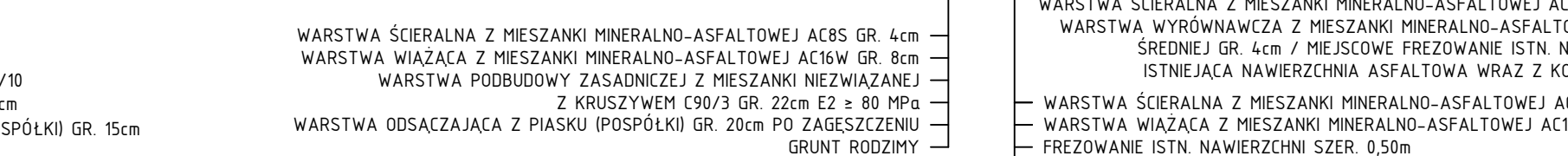
KM 0+045,00 DO KM 0+212



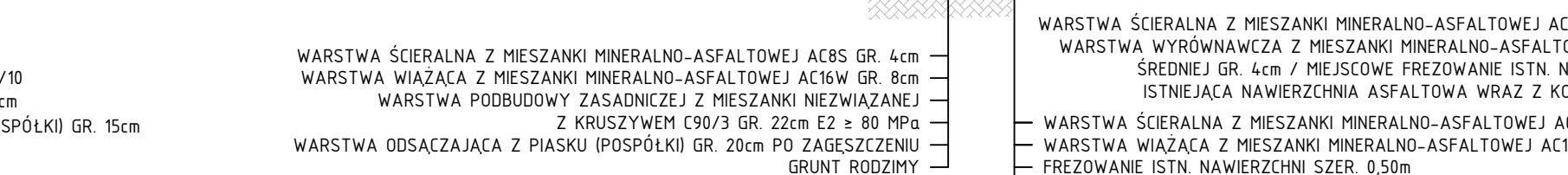
KM 0+212,50 DO KM 0+265



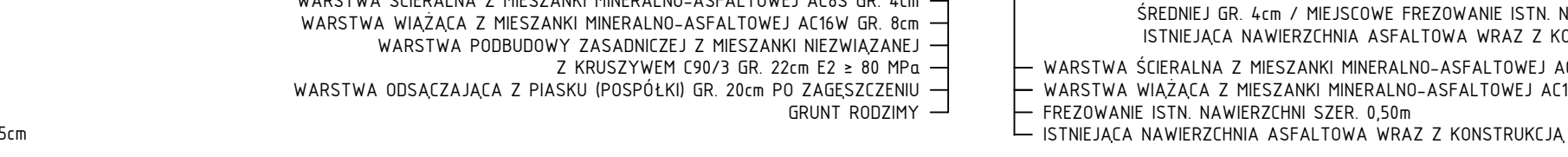
0+265,70 DO KM 0+752,00



0+752,00 DO KM 1+071,00



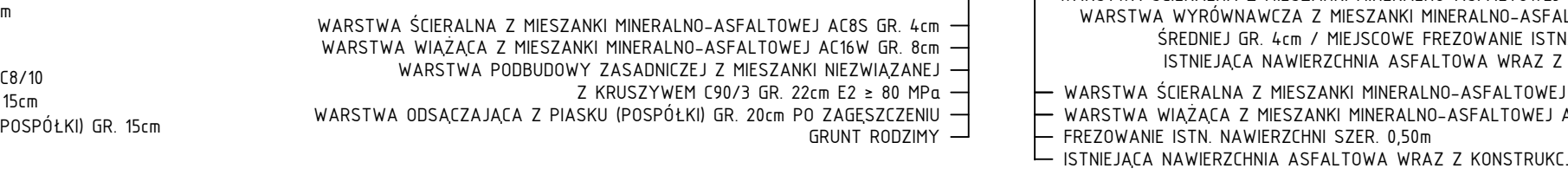
1+071,00 DO KM 1+108,00



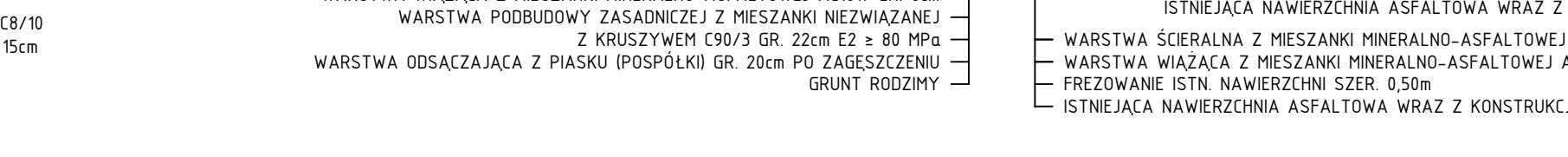
M 1+108,00 DO KM 1+243,00



PRZERZÓJ NORMALNY



M 1+680.00 DO KM 1+947.00



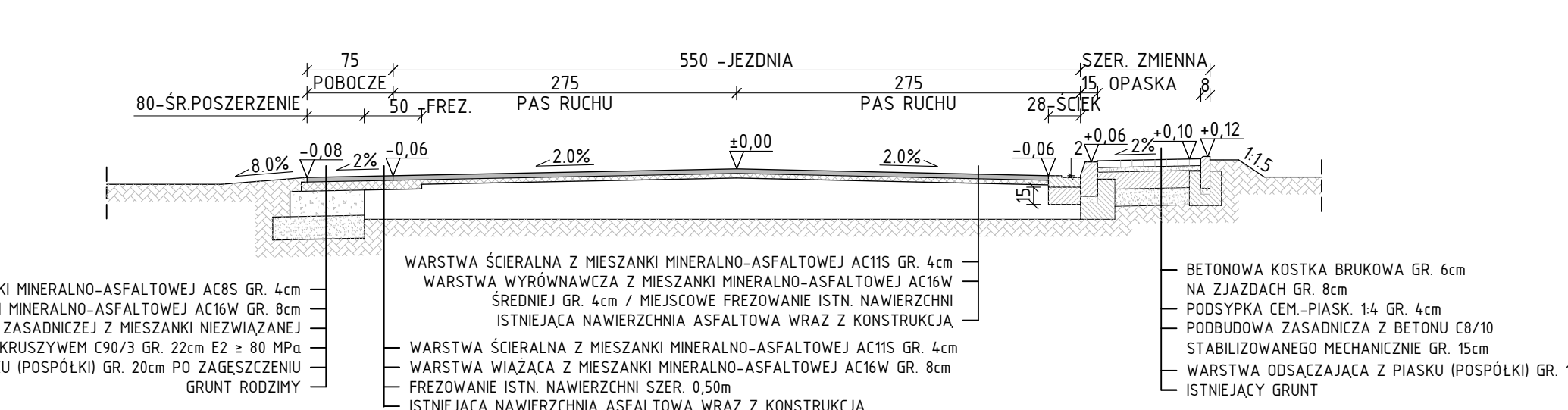
KM 1+947,00 DO KM 1+9

KM 1+975,00 DO KM 2+2



KM 2+220,00 DO KM 2+3

KM 2+350,00 DO K



NAZWA OBIEKTU		Droga gminna nr 102334L w m. Zalesie	
RYSUNEK		SKALA	08
PRZEKROJE NORMALNE		1:50	
DROGI -PROJEKTOWAŁ	UPRAWNIENIA	PODPIS	
Konrad Skwarek	LUB/0003/P0D/25		